


Alto Mijares

Alto Mijares

Durchschnitt:


No votes yet



Others


Close

R



The mountain areas of Alto Mijares and part of the L'Alcalatén are dominated by the Penyagolosa peak to the north and the Espina- Espadán mountains to the south. They offer travellers a view of the Land of Valencia which is very different from the beachfront fun and sun: attractive rural scenes where silence reigns supreme and nature can be enjoyed to the full. These lands are all waiting to be discovered at the calm pace of the hiker, or from the saddle of a horse or the seat of a bicycle.

Route maps:

-  [24_es_mapa-amijares.jpg](#) [1]

Route: From Borriol to Cortes de Arenoso, visiting Sant Joan de Moró, Ribesalbes, Espadilla, Montanejos, Montán, Puebla de Arenoso, Fuente de la Reina, Villanueva de Viver, Onda, Ayódar, Villahermosa del Río or Zucaina.

- **Angehängte dateien:**
- [24_de_pdf-altomijares_ca.pdf](#) [2]

- **Gemeinden:**

[Cirat](#) [3]

Bewerten und teilen

Durchschnitt:

No votes yet



Others

Close

- [Top](#)
- [Back](#)

- [Cookies Richtlinie](#)
- [Rechtlicher Hinweis](#)
- [Contact us](#)
- [Sitemap](#)
- [Newsletter](#)

